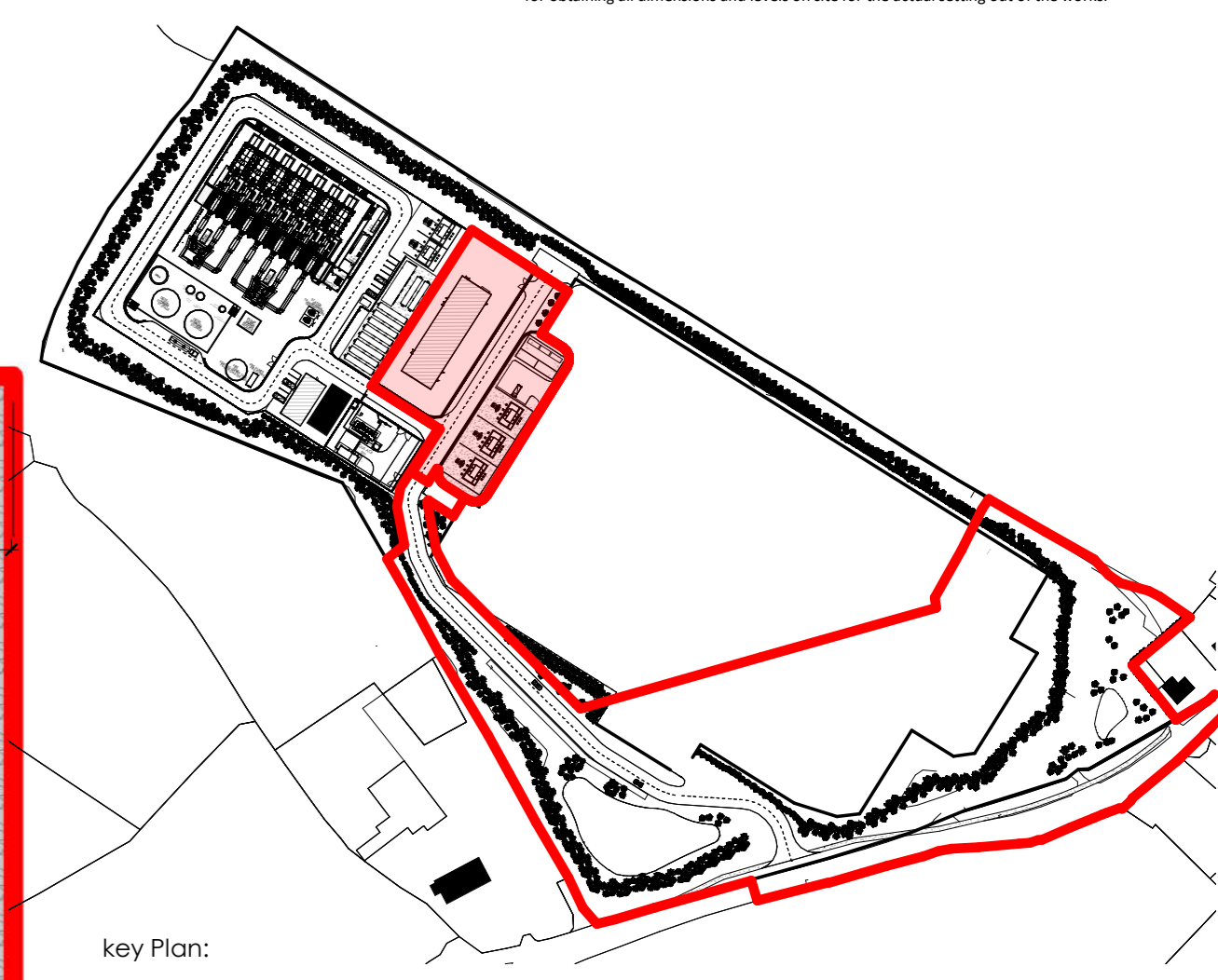
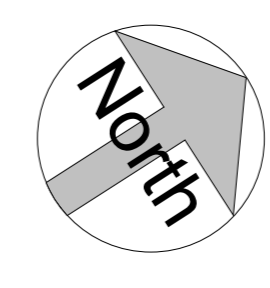


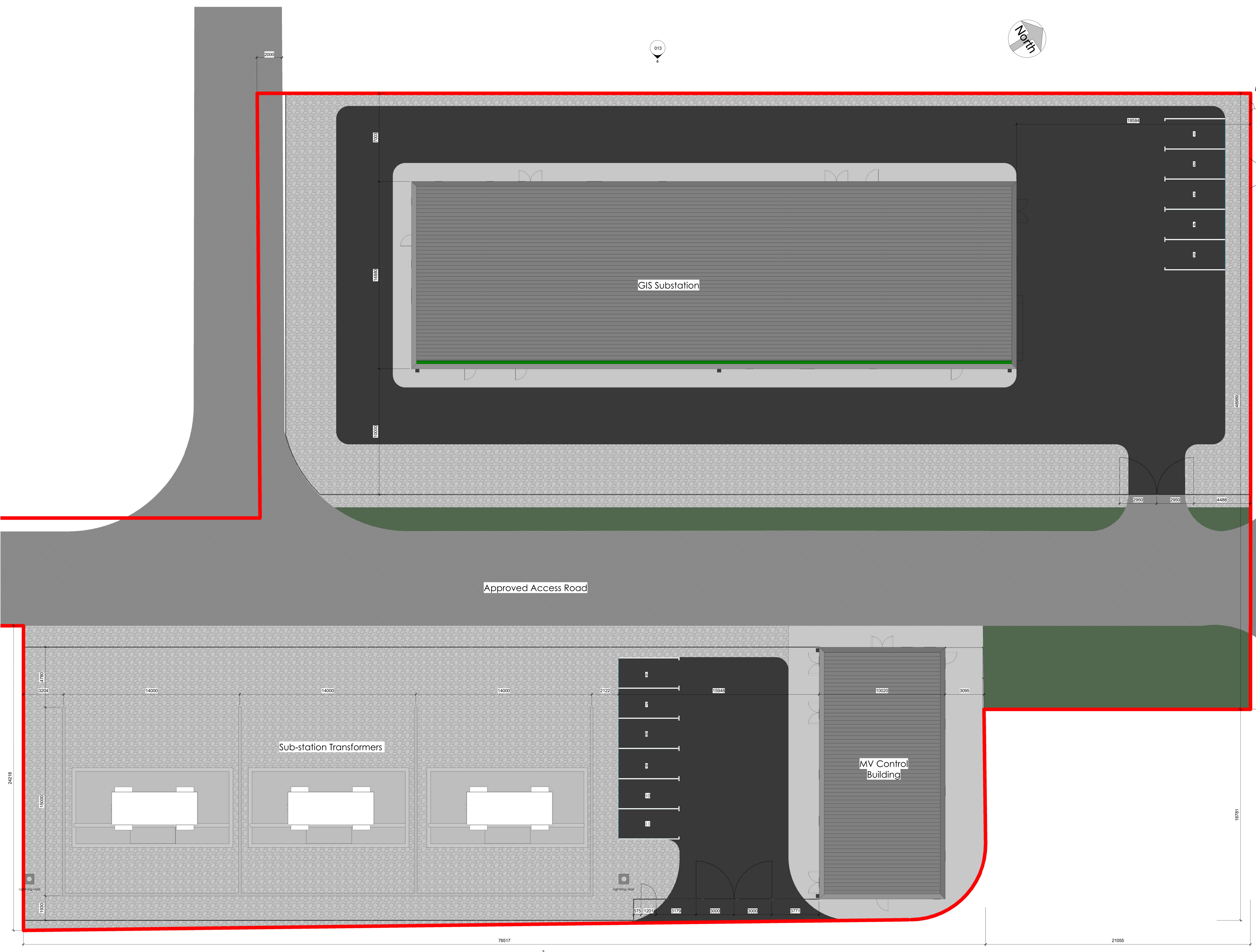
NOTES:  
 1. All rights reserved. All drawings and written material appearing herein constitute original and copyright works of ARC:MC. Control may not be duplicated, used or disclosed without written consent.  
 2. All dimensions shown are in millimetres.  
 3. This drawing shall be read in conjunction with all specifications and schedules.  
 4. All dimensions shall be checked by Contractor prior to any works commencing on site.  
 5. The Contractor shall comply with all provisions of Irish standards, regulations, statutory codes of practice, methods of working, and good practice.  
 6. Dimensions shall not be taken from this drawing and the Contractor shall be responsible for obtaining all dimensions and levels on site for the actual setting out of the works.



key Plan:

Legend:

- Proposed Roadway
- Proposed Pathway
- Compound Stone
- Approved Access Road
- Landscaped Area
- Red Line Boundary



A	11/08/2023	ISSUED FOR INFORMATION	ARC:MC
B	12/08/2023	ISSUED FOR INFORMATION	ARC:MC
C	14/08/2023	ISSUED FOR INFORMATION	ARC:MC

**FOR PLANNING**  
**S2 ISSUED FOR INFORMATION**

**ARC:MC**  
 MISSION CRITICAL

140-142 St John Street, London EC1V 4UB  
 T 020 34112571  
 REGISTERED IN ENGLAND / COMPANY REG. NO. 7883297

CURVE:  
 Data and Power Hub Services Limited

PROJECT: DUB 40

PROJECT NO: 3183.00  
 DESCRIPTION: DUB 40 - SUBSTATION - PROPOSED  
 SITE PLAN

SCALE: As Indicated @ A0  
 DRAWING NO: D40-ARC-SS-00-DR-A-012  
 REVISION: A